

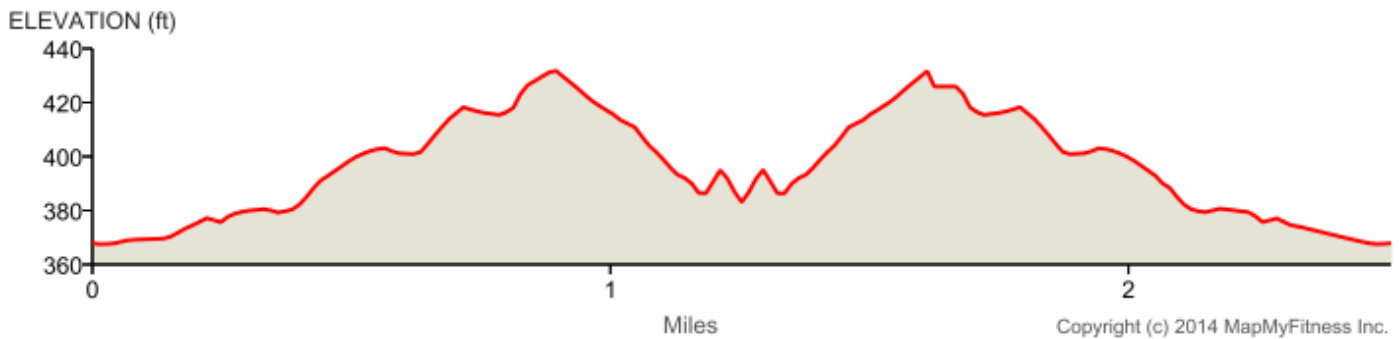
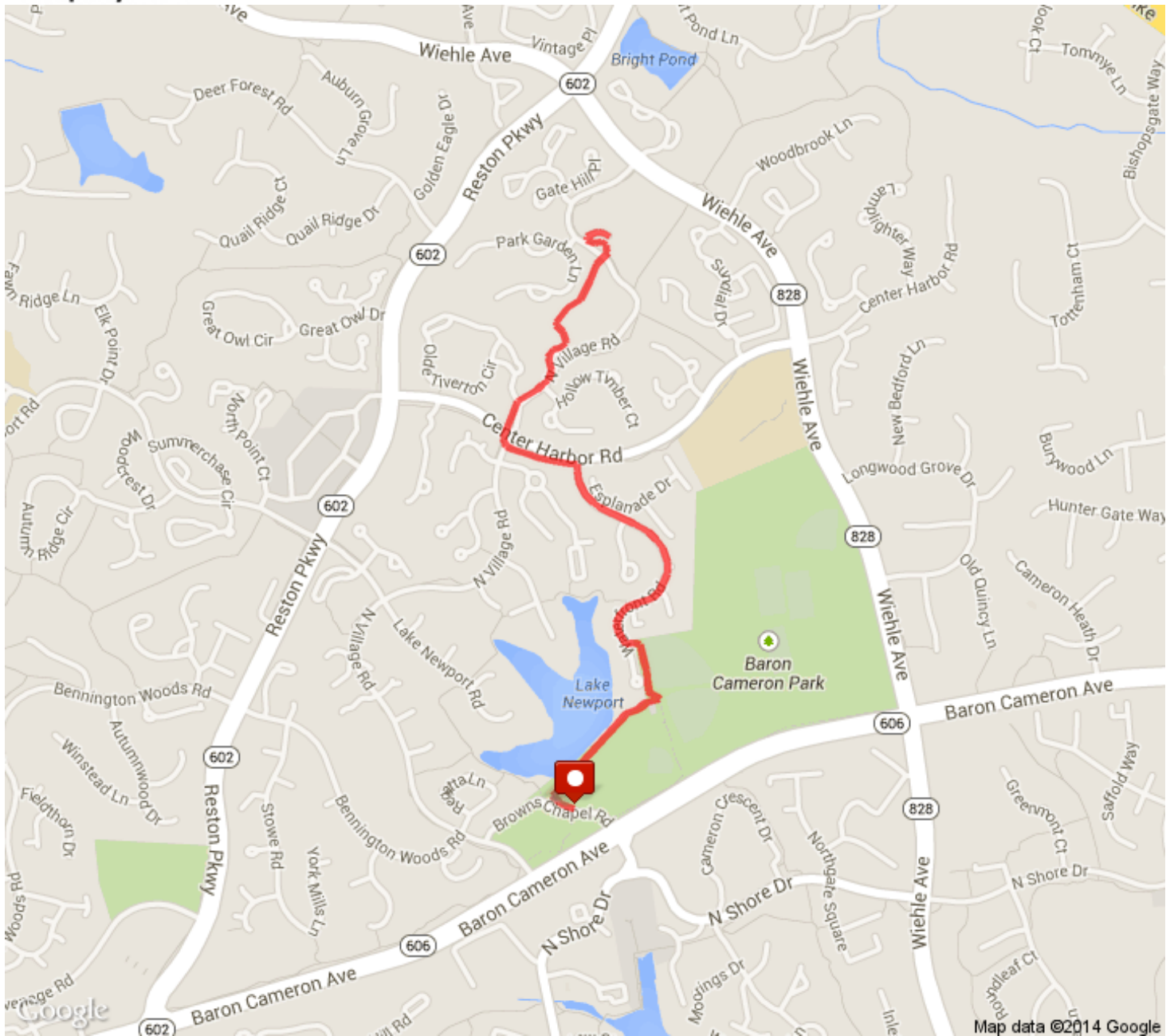
























Lake Newport Tennis Courts to North Hills Pool

Distance: 2.51 mi

Elevation: 97.12 ft} (Max: 432.28 ft)

mapmyride



	Head west on The Blue Trail	0 mi (+0.04 mi)
	Turn right toward Waterfront Rd	0.04 mi (+0.21 mi)
	Turn left toward Waterfront Rd	0.25 mi (+0.11 mi)
	Turn right onto Waterfront Rd	0.35 mi (+0.08 mi)
	Head east on Waterfront Rd toward Belcastle Ct	0.43 mi (+0.28 mi)
	Head west toward N Village Rd	0.72 mi (+0.11 mi)
	Turn right at N Village Rd	0.82 mi (+0.01 mi)
	Turn right onto The Pink Trail	0.83 mi (+0 mi)
	Head northeast on The Pink Trail toward Center Harbor Rd	0.84 mi (+0.16 mi)
	Slight left to stay on The Pink Trail	1 mi (+0.17 mi)
	Turn left	1.17 mi (+0.04 mi)
	Turn right Destination will be on the left	1.22 mi (+0.04 mi)
	Head northwest	1.25 mi (+0.04 mi)
	Turn left toward The Pink Trail	1.29 mi (+0.04 mi)
	Turn right onto The Pink Trail	1.34 mi (+0.34 mi)
	Head southwest on The Pink Trail	1.67 mi (+0 mi)
	Turn left	1.67 mi (+0.01 mi)
	Turn left at N Village Rd	1.69 mi (+0.11 mi)
	Head south on Waterfront Rd toward Belcastle Ct	1.79 mi (+0.28 mi)
	Head west on Waterfront Rd	2.07 mi (+0.08 mi)
	Turn left toward The Blue Trail	2.15 mi (+0.11 mi)
	Turn right toward The Blue Trail	2.26 mi (+0.21 mi)

 Turn left onto The Blue Trail 2.47 mi (+0.04 mi)

 Destination 2.51 mi (+0 mi)

MapMyRide • <http://mapmyride.com/routes/view/421216796>