

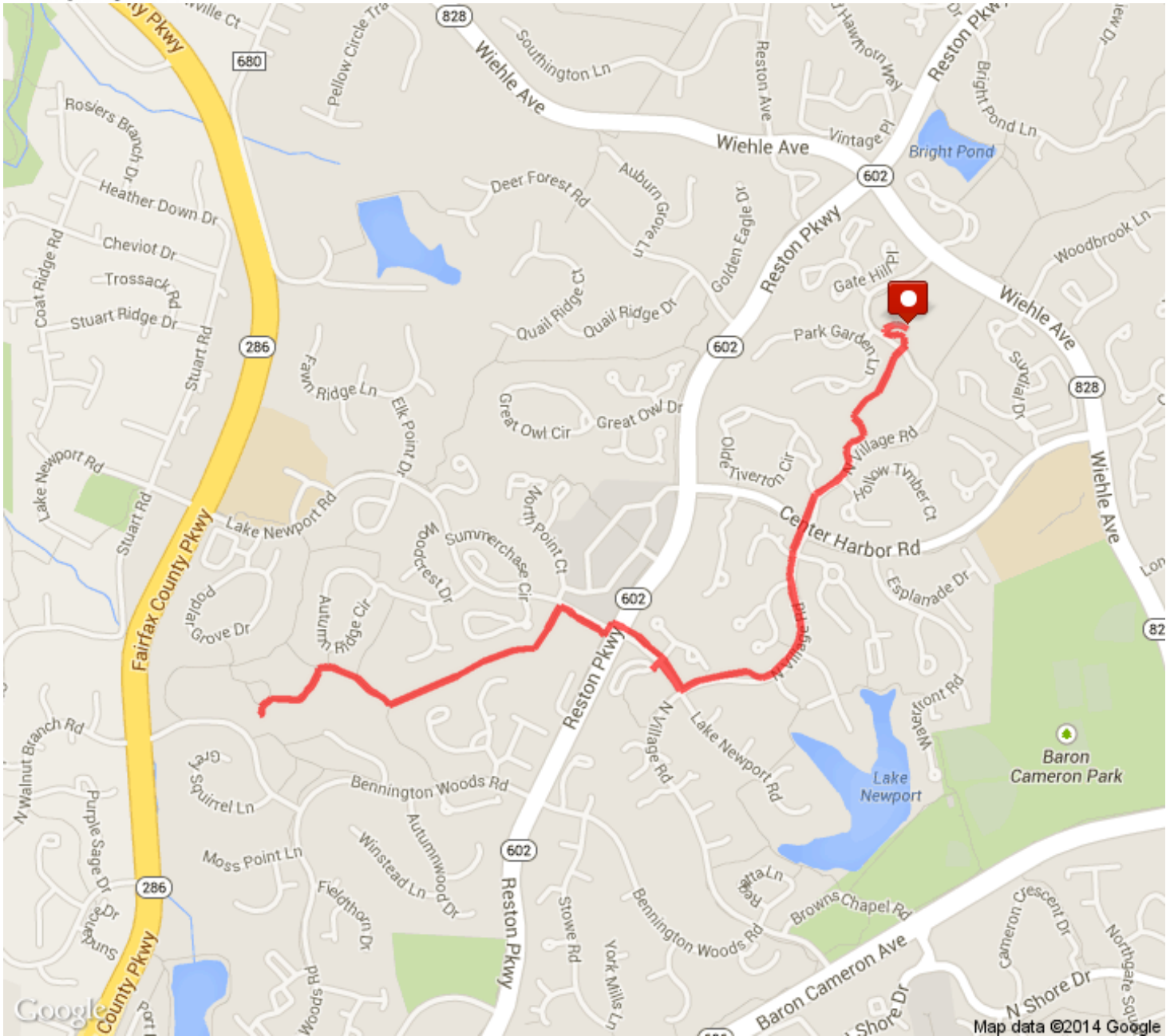


# Three Pools - North Hills, Lake Newport, and Autumnwood pools

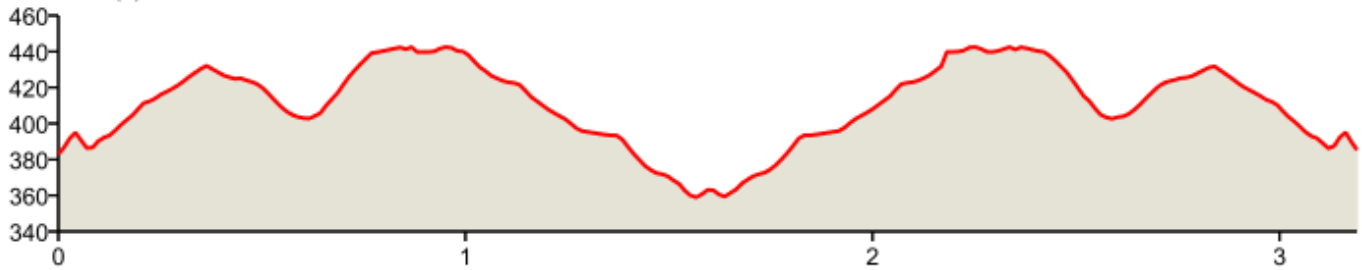
Distance: 3.19 mi

Elevation: 179.15 ft {Max: 442.52 ft}

mapmyride

























ELEVATION (ft)



Miles

Copyright (c) 2014 MapMyFitness Inc.

 Head northwest	0 mi (+0.04 mi)
 Turn left toward The Pink Trail	0.04 mi (+0.04 mi)
 Turn right onto The Pink Trail Destination will be on the left	0.08 mi (+0.22 mi)
 Head southwest on The Pink Trail toward Olde Tiverton Cir Destination will be on the right	0.31 mi (+0.47 mi)
 Head southwest toward The Blue Trail	0.77 mi (+0 mi)
 Turn right onto The Blue Trail	0.78 mi (+0.05 mi)
 Turn left onto Chapel Cross Way	0.83 mi (+0.02 mi)
 Head northeast on Chapel Cross Way toward Lake Newport Rd	0.85 mi (+0.02 mi)
 Turn left onto The Blue Trail	0.87 mi (+0.03 mi)
 Head northwest on The Blue Trail toward Reston Pkwy	0.9 mi (+0.06 mi)
 Turn left onto The Pink Trail	0.96 mi (+0.02 mi)
 Turn right to stay on The Pink Trail	0.98 mi (+0.02 mi)
 Head northwest on The Pink Trail	1 mi (+0.06 mi)
 Turn left to stay on The Pink Trail	1.06 mi (+0.29 mi)
 Turn right to stay on The Pink Trail	1.35 mi (+0.09 mi)
 Head northwest on The Pink Trail	1.44 mi (+0.03 mi)
 Turn left	1.47 mi (+0.11 mi)
 Turn left	1.59 mi (+0.01 mi)
 Head northeast	1.6 mi (+0.01 mi)
 Turn right toward The Pink Trail	1.62 mi (+0.11 mi)
 Turn right onto The Pink Trail	1.73 mi (+0.03 mi)
 Head southeast on The Pink Trail	1.76 mi (+0.09 mi)

 Turn left to stay on The Pink Trail	1.85 mi (+0.29 mi)
 Turn right to stay on The Pink Trail	2.14 mi (+0.06 mi)
 Head southeast on The Pink Trail	2.2 mi (+0.02 mi)
 Turn left to stay on The Pink Trail	2.22 mi (+0.02 mi)
 Turn right onto The Blue Trail	2.24 mi (+0.06 mi)
 Head southeast on The Blue Trail toward Chapel Cross Way	2.3 mi (+0.03 mi)
 Turn right onto Chapel Cross Way	2.33 mi (+0.02 mi)
 Head northeast toward Lake Newport Rd	2.35 mi (+0.02 mi)
 Turn right onto Lake Newport Rd	2.37 mi (+0.05 mi)
 Turn left	2.42 mi (+0.01 mi)
 Head northeast toward Brass Lantern Way	2.43 mi (+0.35 mi)
 Continue straight onto The Pink Trail	2.78 mi (+0.11 mi)
 Head north on The Pink Trail	2.89 mi (+0.05 mi)
 Slight left to stay on The Pink Trail	2.95 mi (+0.17 mi)
 Turn left	3.12 mi (+0.04 mi)
 Turn right	3.16 mi (+0.03 mi)
 Destination	3.19 mi (+0 mi)